



Bonita Springs

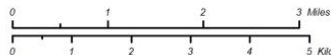


Structures

-  Spillway
-  Culvert
-  Pump
-  Weir

Canals / Streams

-  Primary
-  Secondary



IMPORTANT DISCLAIMER:
This map is an illustration or planning tool only. The South Florida Water Management District does not guarantee or make any representation regarding the information shown herein. It is not for manufacturing or bonding, and does not affect the interests of any party or parties, including any present or future right of use of real property.

April 2022

